

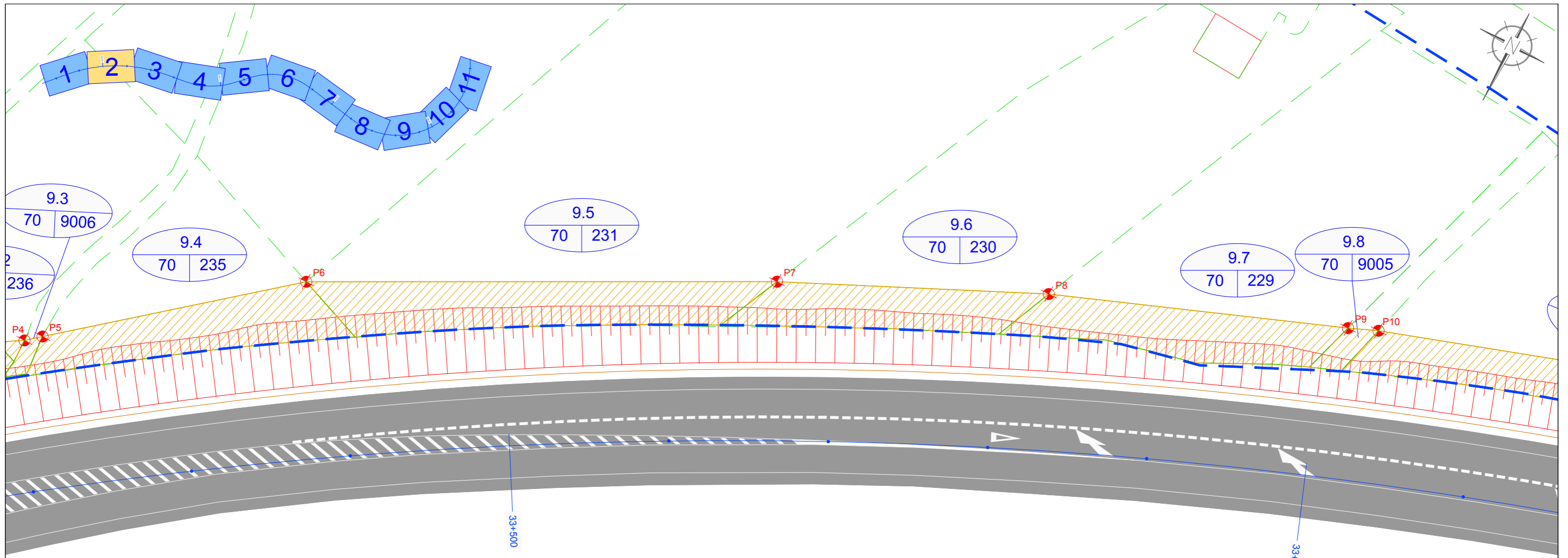
COORDENADAS DE REPLANTEO		
PUNTOS	X	Y
P1	X= 602071.5280	Y= 4809805.5670
P2	X= 602074.4720	Y= 4809804.0700
P3	X= 602046.4079	Y= 4809778.2250
P4	X= 602043.3328	Y= 4809776.3464
P5	X= 602041.5692	Y= 4809774.8470
P6	X= 602015.6495	Y= 4809753.1875
P7	X= 601963.5874	Y= 4809725.3205
P8	X= 601932.7971	Y= 4809710.6054
P9	X= 601897.6924	Y= 4809696.6650
P10	X= 601894.1617	Y= 4809695.1583
P11	X= 601863.1675	Y= 4809684.4799
P12	X= 601829.4689	Y= 4809676.3397
P13	X= 601636.7174	Y= 4809627.3226
P14	X= 601625.4578	Y= 4809609.9171
P15	X= 601605.3494	Y= 4809602.1369
P16	X= 601605.3073	Y= 4809602.3589
P17	X= 601602.4933	Y= 4809617.3280
P18	X= 601582.4039	Y= 4809614.8962
P19	X= 601584.2710	Y= 4809618.2000
P20	X= 601566.3743	Y= 4809618.2228
P21	X= 601541.3600	Y= 4809609.8126
P22	X= 601527.8202	Y= 4809604.0215
P23	X= 601510.2002	Y= 4809590.4777
P24	X= 601481.1387	Y= 4809562.8702
P25	X= 601481.0520	Y= 4809562.9651
P26	X= 601474.6596	Y= 4809554.5057
P27	X= 601458.2765	Y= 4809535.5142
P28	X= 601449.5576	Y= 4809525.6913
P29	X= 601434.9947	Y= 4809515.0344
P30	X= 601423.1924	Y= 4809506.1550
P31	X= 601396.6916	Y= 4809496.7289
P32	X= 601395.6070	Y= 4809497.8435
P33	X= 601261.039	Y= 4809431.376
P34	X= 601236.6221	Y= 4809438.5729
P35	X= 601227.0682	Y= 4809439.0980
P36	X= 601216.5342	Y= 4809440.1207
P37	X= 601205.0652	Y= 4809440.6796
P38	X= 601192.8247	Y= 4809441.6563
P39	X= 601142.0633	Y= 4809452.2099

COORDENADAS DE REPLANTEO		
PUNTOS	X	Y
P40	X= 601125.3102	Y= 4809450.9144
P41	X= 601105.8889	Y= 4809449.1750
P42	X= 601091.3897	Y= 4809448.6168
P43	X= 601071.8360	Y= 4809462.4770
P44	X= 601046.4499	Y= 4809473.2155
P45	X= 600884.2997	Y= 4809504.6119
P46	X= 600872.4849	Y= 4809503.2062
P47	X= 600863.9446	Y= 4809502.1900
P48	X= 600855.0153	Y= 4809501.1275
P49	X= 600843.4107	Y= 4809499.7467
P50	X= 600655.2780	Y= 4809325.1677
P51	X= 600630.8565	Y= 4809308.7193
P52	X= 600622.4885	Y= 4809292.2255
P53	X= 600613.8605	Y= 4809263.2223
P54	X= 600612.4346	Y= 4809234.1057
P55	X= 600609.7288	Y= 4809234.7823
P56	X= 600626.1592	Y= 4809413.3395
P57	X= 600618.8783	Y= 4809401.8107
P58	X= 600615.8639	Y= 4809396.8633
P59	X= 600612.8457	Y= 4809392.3195
P60	X= 600608.6423	Y= 4809386.5104
P61	X= 600601.0323	Y= 4809374.5241
P62	X= 600600.4679	Y= 4809373.3640
P63	X= 600599.8983	Y= 4809372.1921
P64	X= 600599.2646	Y= 4809370.8890
P65	X= 600595.2809	Y= 4809363.3458
P66	X= 600592.3340	Y= 4809356.9208
P67	X= 600588.4726	Y= 4809348.8010
P68	X= 600585.5754	Y= 4809342.2826
P69	X= 600578.9921	Y= 4809326.0280
P70	X= 600575.9985	Y= 4809317.1605
P71	X= 600573.5279	Y= 4809308.6136
P72	X= 600570.7285	Y= 4809299.1977
P73	X= 600563.9010	Y= 4809273.0036
P74	X= 600560.6126	Y= 4809246.8828
P75	X= 600556.8073	Y= 4809222.5594
P76	X= 600550.7729	Y= 4809205.7306
P77	X= 600551.6979	Y= 4809186.8282
P78	X= 600554.4790	Y= 4809168.0998

**LEYENDA**

- SUPERFICIE A EXPROPIAR
- PARCELA DE CATASTRO
- LÍNEA DE DOMINIO PÚBLICO
- N° PARCELA SEGÚN PROYECTO
- N° POLÍGONO CATASTRAL
- N° PARCELA CATASTRAL

EDICIÓN: 00 - PROY. CONSTRUCCIÓN



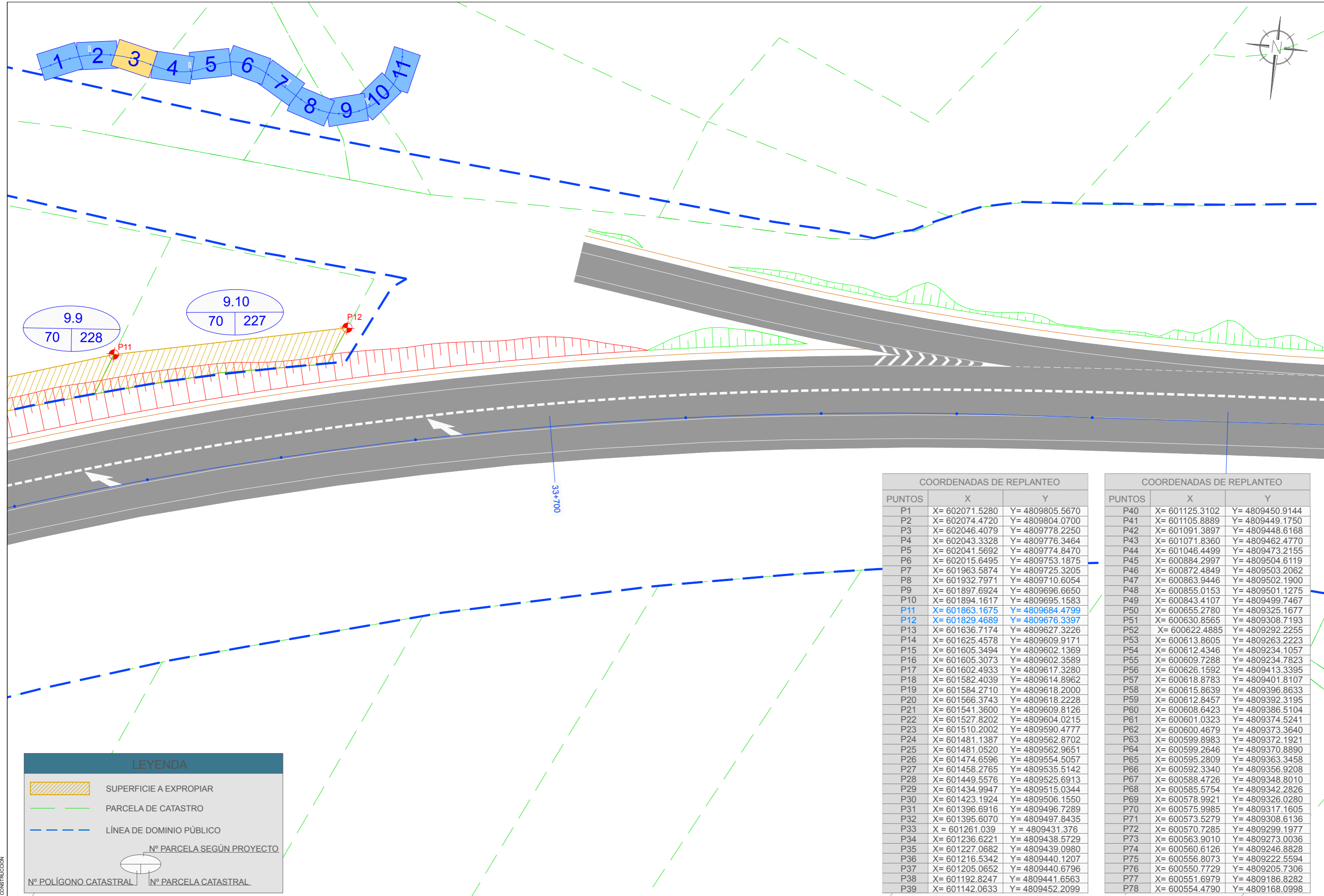
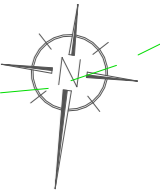
COORDENADAS DE REPLANTEO		
PUNTOS	X	Y
P1	X= 602071.5280	Y= 4809805.5670
P2	X= 602074.4720	Y= 4809804.0700
P3	X= 602046.4079	Y= 4809778.2250
P4	X= 602043.3328	Y= 4809776.3464
P5	X= 602041.5692	Y= 4809774.8470
P6	X= 602015.6495	Y= 4809753.1875
P7	X= 601963.5874	Y= 4809725.3205
P8	X= 601932.7971	Y= 4809710.6054
P9	X= 601897.6924	Y= 4809696.6650
P10	X= 601894.1617	Y= 4809695.1583
P11	X= 601863.1675	Y= 4809684.4799
P12	X= 601829.4689	Y= 4809676.3397
P13	X= 601636.7174	Y= 4809627.3226
P14	X= 601625.4578	Y= 4809609.9171
P15	X= 601605.3494	Y= 4809602.1369
P16	X= 601605.3073	Y= 4809602.3589
P17	X= 601602.4933	Y= 4809617.3280
P18	X= 601582.4039	Y= 4809614.8962
P19	X= 601584.2710	Y= 4809618.2000
P20	X= 601566.3743	Y= 4809618.2228
P21	X= 601541.3600	Y= 4809609.8126
P22	X= 601527.8202	Y= 4809604.0215
P23	X= 601510.2002	Y= 4809590.4777
P24	X= 601481.1387	Y= 4809562.8702
P25	X= 601481.0520	Y= 4809562.9651
P26	X= 601474.6596	Y= 4809554.5057
P27	X= 601458.2765	Y= 4809535.5142
P28	X= 601449.5576	Y= 4809525.6913
P29	X= 601434.9947	Y= 4809515.0344
P30	X= 601423.1924	Y= 4809506.1550
P31	X= 601396.6916	Y= 4809496.7289
P32	X= 601395.6070	Y= 4809497.8435
P33	X= 601261.039	Y= 4809431.376
P34	X= 601236.6221	Y= 4809438.5729
P35	X= 601227.0682	Y= 4809439.0980
P36	X= 601216.5342	Y= 4809440.1207
P37	X= 601205.0652	Y= 4809440.6796
P38	X= 601192.8247	Y= 4809441.6563
P39	X= 601142.0633	Y= 4809452.2099

COORDENADAS DE REPLANTEO		
PUNTOS	X	Y
P40	X= 601125.3102	Y= 4809450.9144
P41	X= 601105.8889	Y= 4809449.1750
P42	X= 601091.3897	Y= 4809448.6168
P43	X= 601071.8360	Y= 4809462.4770
P44	X= 601046.4499	Y= 4809473.2155
P45	X= 600884.2997	Y= 4809504.6119
P46	X= 600872.4849	Y= 4809503.2062
P47	X= 600863.9446	Y= 4809502.1900
P48	X= 600855.0153	Y= 4809501.1275
P49	X= 600843.4107	Y= 4809499.7467
P50	X= 600655.2780	Y= 4809325.1677
P51	X= 600630.8565	Y= 4809308.7193
P52	X= 600622.4885	Y= 4809292.2255
P53	X= 600613.8605	Y= 4809263.2223
P54	X= 600612.4346	Y= 4809234.1057
P55	X= 600609.7288	Y= 4809234.7823
P56	X= 600626.1592	Y= 4809413.3395
P57	X= 600618.8783	Y= 4809401.8107
P58	X= 600615.8639	Y= 4809396.8633
P59	X= 600612.8457	Y= 4809392.3195
P60	X= 600608.6423	Y= 4809386.5104
P61	X= 600601.0323	Y= 4809374.5241
P62	X= 600600.4679	Y= 4809373.3640
P63	X= 600599.8983	Y= 4809372.1921
P64	X= 600599.2646	Y= 4809370.8890
P65	X= 600595.2809	Y= 4809363.3458
P66	X= 600592.3340	Y= 4809356.9208
P67	X= 600588.4726	Y= 4809348.8010
P68	X= 600585.5754	Y= 4809342.2826
P69	X= 600578.9921	Y= 4809326.0280
P70	X= 600575.9985	Y= 4809317.1605
P71	X= 600573.5279	Y= 4809308.6136
P72	X= 600570.7285	Y= 4809299.1977
P73	X= 600563.9010	Y= 4809273.0036
P74	X= 600560.6126	Y= 4809246.8828
P75	X= 600556.8073	Y= 4809222.5594
P76	X= 600550.7729	Y= 4809205.7306
P77	X= 600551.6979	Y= 4809186.8282
P78	X= 600554.4790	Y= 4809168.0998

**LEYENDA**

- SUPERFICIE A EXPROPIAR
- PARCELA DE CATASTRO
- LÍNEA DE DOMINIO PÚBLICO
- Nº PARCELA SEGÚN PROYECTO
- Nº POLÍGONO CATASTRAL
- Nº PARCELA CATASTRAL

EDICIÓN: 00 - PROJ. CONSTRUCCIÓN



9.9  
70 | 228

9.10  
70 | 227

P11

P12

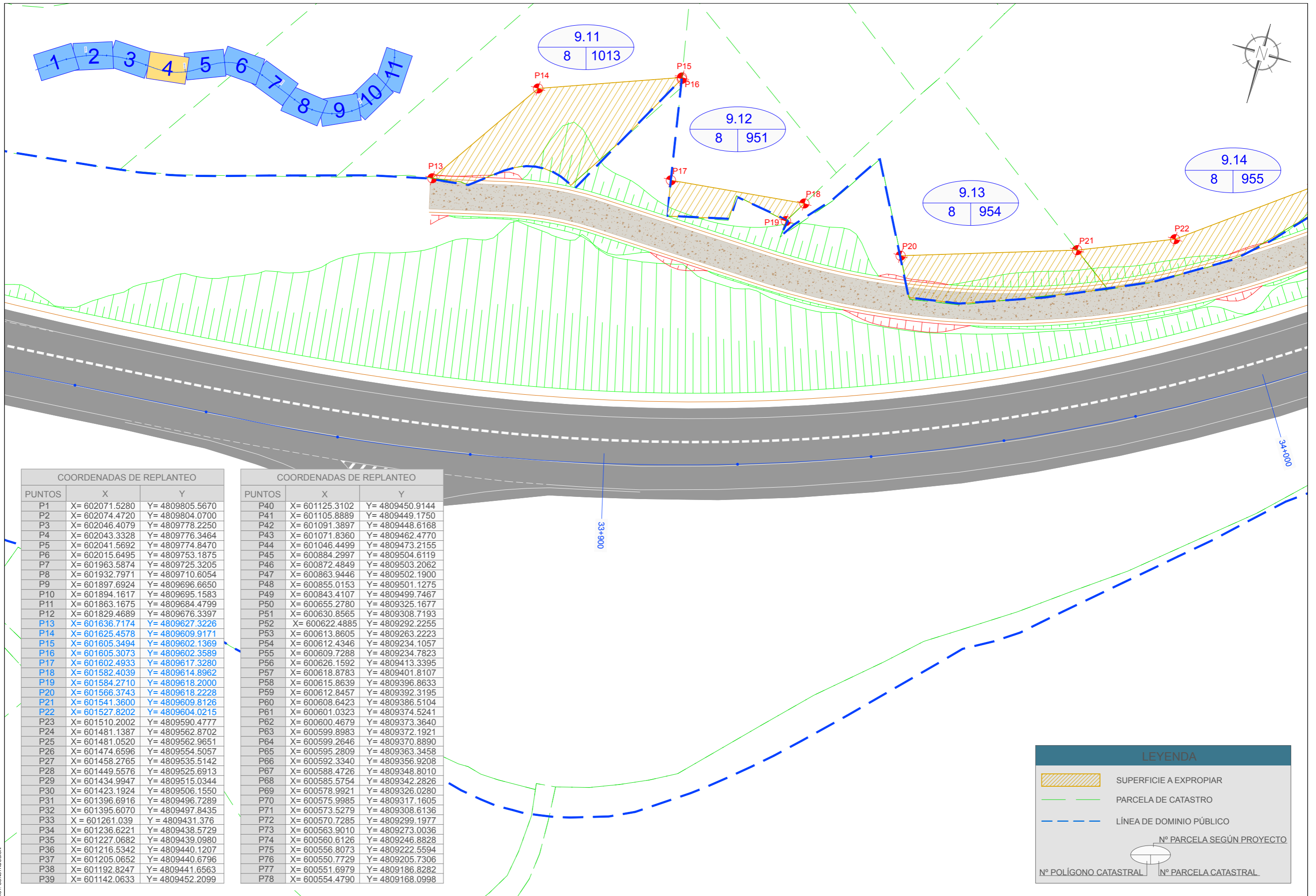
33+700

LEYENDA	
	SUPERFICIE A EXPROPIAR
	PARCELA DE CATASTRO
	LÍNEA DE DOMINIO PÚBLICO
	Nº PARCELA SEGÚN PROYECTO
	Nº POLÍGONO CATASTRAL
	Nº PARCELA CATASTRAL

COORDENADAS DE REPLANTEO		
PUNTOS	X	Y
P1	X= 602071.5280	Y= 4809805.5670
P2	X= 602074.4720	Y= 4809804.0700
P3	X= 602046.4079	Y= 4809778.2250
P4	X= 602043.3328	Y= 4809776.3464
P5	X= 602041.5692	Y= 4809774.8470
P6	X= 602015.6495	Y= 4809753.1875
P7	X= 601963.5874	Y= 4809725.3205
P8	X= 601932.7971	Y= 4809710.6054
P9	X= 601897.6924	Y= 4809696.6650
P10	X= 601894.1617	Y= 4809695.1583
P11	X= 601863.1675	Y= 4809684.4799
P12	X= 601829.4689	Y= 4809676.3397
P13	X= 601636.7174	Y= 4809627.3226
P14	X= 601625.4578	Y= 4809609.9171
P15	X= 601605.3494	Y= 4809602.1369
P16	X= 601605.3073	Y= 4809602.3589
P17	X= 601602.4933	Y= 4809617.3280
P18	X= 601582.4039	Y= 4809614.8962
P19	X= 601584.2710	Y= 4809618.2000
P20	X= 601566.3743	Y= 4809618.2228
P21	X= 601541.3600	Y= 4809609.8126
P22	X= 601527.8202	Y= 4809604.0215
P23	X= 601510.2002	Y= 4809590.4777
P24	X= 601481.1387	Y= 4809562.8702
P25	X= 601481.0520	Y= 4809562.9651
P26	X= 601474.6596	Y= 4809554.5057
P27	X= 601458.2765	Y= 4809535.5142
P28	X= 601449.5576	Y= 4809525.6913
P29	X= 601434.9947	Y= 4809515.0344
P30	X= 601423.1924	Y= 4809506.1550
P31	X= 601396.6916	Y= 4809496.7289
P32	X= 601395.6070	Y= 4809497.8435
P33	X= 601261.039	Y= 4809431.376
P34	X= 601236.6221	Y= 4809438.5729
P35	X= 601227.0682	Y= 4809439.0980
P36	X= 601216.5342	Y= 4809440.1207
P37	X= 601205.0652	Y= 4809440.6796
P38	X= 601192.8247	Y= 4809441.6563
P39	X= 601142.0633	Y= 4809452.2099

COORDENADAS DE REPLANTEO		
PUNTOS	X	Y
P40	X= 601125.3102	Y= 4809450.9144
P41	X= 601105.8889	Y= 4809449.1750
P42	X= 601091.3897	Y= 4809448.6168
P43	X= 601071.8360	Y= 4809462.4770
P44	X= 601046.4499	Y= 4809473.2155
P45	X= 600884.2997	Y= 4809504.6119
P46	X= 600872.4849	Y= 4809503.2062
P47	X= 600863.9446	Y= 4809502.1900
P48	X= 600855.0153	Y= 4809501.1275
P49	X= 600843.4107	Y= 4809499.7467
P50	X= 600655.2780	Y= 4809325.1677
P51	X= 600630.8565	Y= 4809308.7193
P52	X= 600622.4885	Y= 4809292.2255
P53	X= 600613.8605	Y= 4809263.2223
P54	X= 600612.4346	Y= 4809234.1057
P55	X= 600609.7288	Y= 4809234.7823
P56	X= 600626.1592	Y= 4809413.3395
P57	X= 600618.8783	Y= 4809401.8107
P58	X= 600615.8639	Y= 4809396.8633
P59	X= 600612.8457	Y= 4809392.3195
P60	X= 600608.6423	Y= 4809386.5104
P61	X= 600601.0323	Y= 4809374.5241
P62	X= 600600.4679	Y= 4809373.3640
P63	X= 600599.8983	Y= 4809372.1921
P64	X= 600599.2646	Y= 4809370.8890
P65	X= 600595.2809	Y= 4809363.3458
P66	X= 600592.3340	Y= 4809356.9208
P67	X= 600588.4726	Y= 4809348.8010
P68	X= 600585.5754	Y= 4809342.2826
P69	X= 600578.9921	Y= 4809326.0280
P70	X= 600575.9985	Y= 4809317.1605
P71	X= 600573.5279	Y= 4809308.6136
P72	X= 600570.7285	Y= 4809299.1977
P73	X= 600563.9010	Y= 4809273.0036
P74	X= 600560.6126	Y= 4809246.8828
P75	X= 600556.8073	Y= 4809222.5594
P76	X= 600550.7729	Y= 4809205.7306
P77	X= 600551.6979	Y= 4809186.8282
P78	X= 600554.4790	Y= 4809168.0998

EDICIÓN: 00 - PROY. CONSTRUCCIÓN



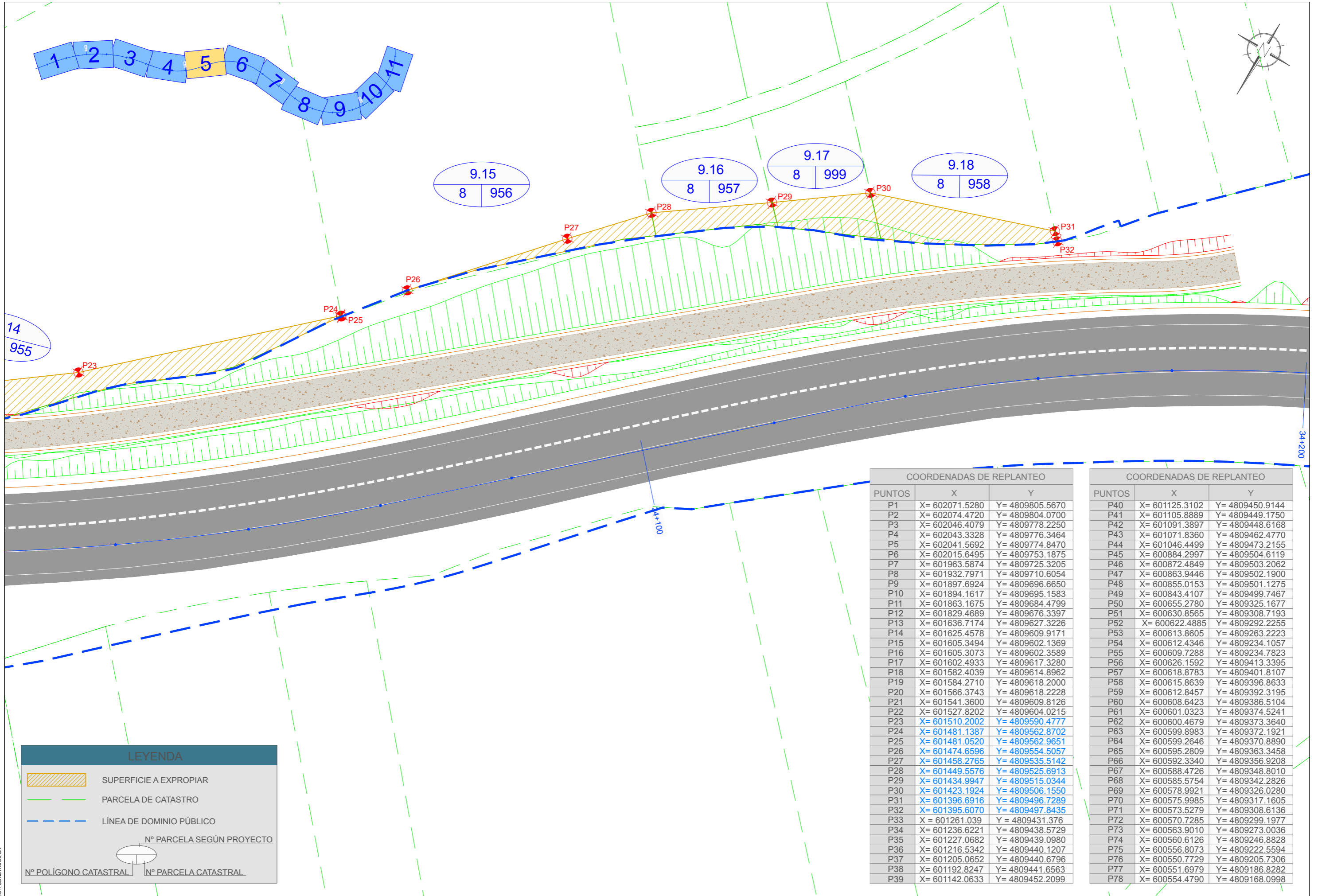
COORDENADAS DE REPLANTEO		
PUNTOS	X	Y
P1	X= 602071.5280	Y= 4809805.5670
P2	X= 602074.4720	Y= 4809804.0700
P3	X= 602046.4079	Y= 4809778.2250
P4	X= 602043.3328	Y= 4809776.3464
P5	X= 602041.5692	Y= 4809774.8470
P6	X= 602015.6495	Y= 4809753.1875
P7	X= 601963.5874	Y= 4809725.3205
P8	X= 601932.7971	Y= 4809710.6054
P9	X= 601897.6924	Y= 4809696.6650
P10	X= 601894.1617	Y= 4809695.1583
P11	X= 601863.1675	Y= 4809684.4799
P12	X= 601829.4689	Y= 4809676.3397
P13	X= 601636.7174	Y= 4809627.3226
P14	X= 601625.4578	Y= 4809609.9171
P15	X= 601605.3494	Y= 4809602.1369
P16	X= 601605.3073	Y= 4809602.3589
P17	X= 601602.4933	Y= 4809617.3280
P18	X= 601582.4039	Y= 4809614.8962
P19	X= 601584.2710	Y= 4809618.2000
P20	X= 601566.3743	Y= 4809618.2228
P21	X= 601541.3600	Y= 4809609.8126
P22	X= 601527.8202	Y= 4809604.0215
P23	X= 601510.2002	Y= 4809590.4777
P24	X= 601481.1387	Y= 4809562.8702
P25	X= 601481.0520	Y= 4809562.9651
P26	X= 601474.6596	Y= 4809554.5057
P27	X= 601458.2765	Y= 4809535.5142
P28	X= 601449.5576	Y= 4809525.6913
P29	X= 601434.9947	Y= 4809515.0344
P30	X= 601423.1924	Y= 4809506.1550
P31	X= 601396.6916	Y= 4809496.7289
P32	X= 601395.6070	Y= 4809497.8435
P33	X= 601261.039	Y= 4809431.376
P34	X= 601236.6221	Y= 4809438.5729
P35	X= 601227.0682	Y= 4809439.0980
P36	X= 601216.5342	Y= 4809440.1207
P37	X= 601205.0652	Y= 4809440.6796
P38	X= 601192.8247	Y= 4809441.6563
P39	X= 601142.0633	Y= 4809452.2099

COORDENADAS DE REPLANTEO		
PUNTOS	X	Y
P40	X= 601125.3102	Y= 4809450.9144
P41	X= 601105.8889	Y= 4809449.1750
P42	X= 601091.3897	Y= 4809448.6168
P43	X= 601071.8360	Y= 4809462.4770
P44	X= 601046.4499	Y= 4809473.2155
P45	X= 600884.2997	Y= 4809504.6119
P46	X= 600872.4849	Y= 4809503.2062
P47	X= 600863.9446	Y= 4809502.1900
P48	X= 600855.0153	Y= 4809501.1275
P49	X= 600843.4107	Y= 4809499.7467
P50	X= 600655.2780	Y= 4809325.1677
P51	X= 600630.8565	Y= 4809308.7193
P52	X= 600622.4885	Y= 4809292.2255
P53	X= 600613.8605	Y= 4809263.2223
P54	X= 600612.4346	Y= 4809234.1057
P55	X= 600609.7288	Y= 4809234.7823
P56	X= 600626.1592	Y= 4809413.3395
P57	X= 600618.8783	Y= 4809401.8107
P58	X= 600615.8639	Y= 4809396.8633
P59	X= 600612.8457	Y= 4809392.3195
P60	X= 600608.6423	Y= 4809386.5104
P61	X= 600601.0323	Y= 4809374.5241
P62	X= 600600.4679	Y= 4809373.3640
P63	X= 600599.8983	Y= 4809372.1921
P64	X= 600599.2646	Y= 4809370.8890
P65	X= 600595.2809	Y= 4809363.3458
P66	X= 600592.3340	Y= 4809356.9208
P67	X= 600588.4726	Y= 4809348.8010
P68	X= 600585.5754	Y= 4809342.2826
P69	X= 600578.9921	Y= 4809326.0280
P70	X= 600575.9985	Y= 4809317.1605
P71	X= 600573.5279	Y= 4809308.6136
P72	X= 600570.7285	Y= 4809299.1977
P73	X= 600563.9010	Y= 4809273.0036
P74	X= 600560.6126	Y= 4809246.8828
P75	X= 600556.8073	Y= 4809222.5594
P76	X= 600550.7729	Y= 4809205.7306
P77	X= 600551.6979	Y= 4809186.8282
P78	X= 600554.4790	Y= 4809168.0998

**LEYENDA**

- SUPERFICIE A EXPROPIAR
- PARCELA DE CATASTRO
- LÍNEA DE DOMINIO PÚBLICO
- Nº PARCELA SEGÚN PROYECTO
- Nº POLÍGONO CATASTRAL
- Nº PARCELA CATASTRAL

EDICIÓN: 00 - PROJ. CONSTRUCCIÓN



14  
955

9.15  
8 | 956

9.16  
8 | 957

9.17  
8 | 999

9.18  
8 | 958

4+100

34+200

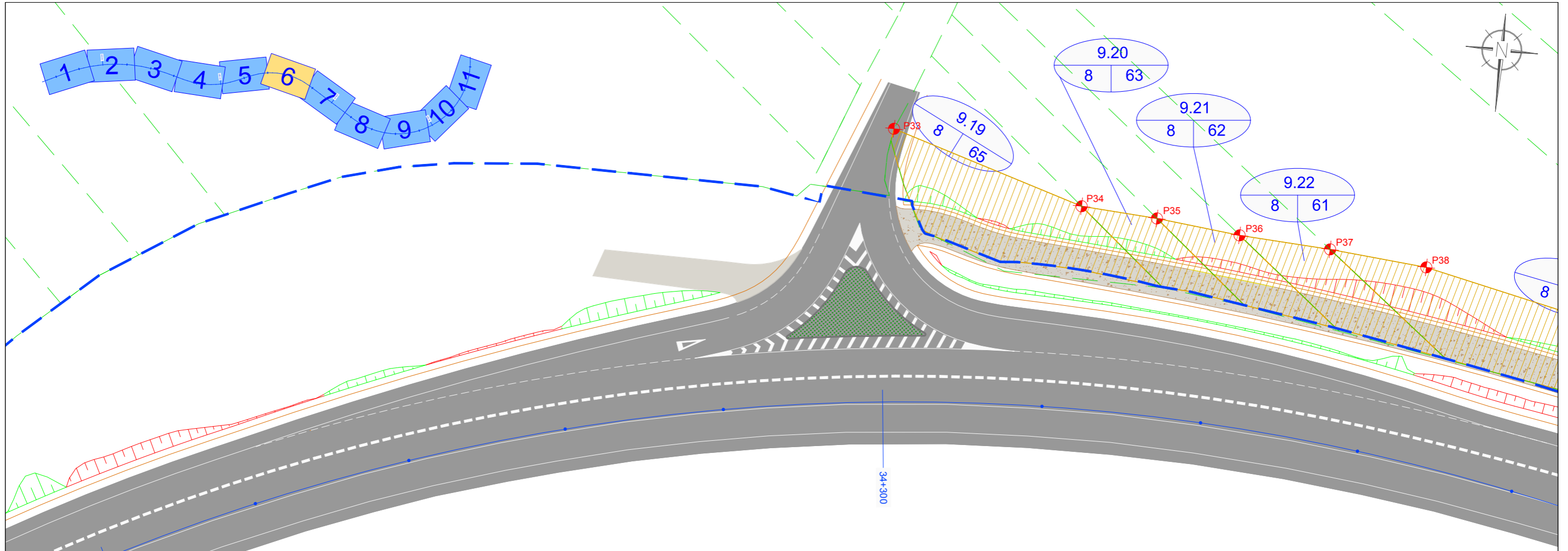
**LEYENDA**

- SUPERFICIE A EXPROPIAR
- PARCELA DE CATASTRO
- LÍNEA DE DOMINIO PÚBLICO
- N° PARCELA SEGÚN PROYECTO
- N° POLÍGONO CATASTRAL
- N° PARCELA CATASTRAL

COORDENADAS DE REPLANTEO		
PUNTOS	X	Y
P1	X= 602071.5280	Y= 4809805.5670
P2	X= 602074.4720	Y= 4809804.0700
P3	X= 602046.4079	Y= 4809778.2250
P4	X= 602043.3328	Y= 4809776.3464
P5	X= 602041.5692	Y= 4809774.8470
P6	X= 602015.6495	Y= 4809753.1875
P7	X= 601963.5874	Y= 4809725.3205
P8	X= 601932.7971	Y= 4809710.6054
P9	X= 601897.6924	Y= 4809696.6650
P10	X= 601894.1617	Y= 4809695.1583
P11	X= 601863.1675	Y= 4809684.4799
P12	X= 601829.4689	Y= 4809676.3397
P13	X= 601636.7174	Y= 4809627.3226
P14	X= 601625.4578	Y= 4809609.9171
P15	X= 601605.3494	Y= 4809602.1369
P16	X= 601605.3073	Y= 4809602.3589
P17	X= 601602.4933	Y= 4809617.3280
P18	X= 601582.4039	Y= 4809614.8962
P19	X= 601584.2710	Y= 4809618.2000
P20	X= 601566.3743	Y= 4809618.2228
P21	X= 601541.3600	Y= 4809609.8126
P22	X= 601527.8202	Y= 4809604.0215
P23	X= 601510.2002	Y= 4809590.4777
P24	X= 601481.1387	Y= 4809562.8702
P25	X= 601481.0520	Y= 4809562.9651
P26	X= 601474.6596	Y= 4809554.5057
P27	X= 601458.2765	Y= 4809535.5142
P28	X= 601449.5576	Y= 4809525.6913
P29	X= 601434.9947	Y= 4809515.0344
P30	X= 601423.1924	Y= 4809506.1550
P31	X= 601396.6916	Y= 4809496.7289
P32	X= 601395.6070	Y= 4809497.8435
P33	X= 601261.039	Y= 4809431.376
P34	X= 601236.6221	Y= 4809438.5729
P35	X= 601227.0682	Y= 4809439.0980
P36	X= 601216.5342	Y= 4809440.1207
P37	X= 601205.0652	Y= 4809440.6796
P38	X= 601192.8247	Y= 4809441.6563
P39	X= 601142.0633	Y= 4809452.2099

COORDENADAS DE REPLANTEO		
PUNTOS	X	Y
P40	X= 601125.3102	Y= 4809450.9144
P41	X= 601105.8889	Y= 4809449.1750
P42	X= 601091.3897	Y= 4809448.6168
P43	X= 601071.8360	Y= 4809462.4770
P44	X= 601046.4499	Y= 4809473.2155
P45	X= 600884.2997	Y= 4809504.6119
P46	X= 600872.4849	Y= 4809503.2062
P47	X= 600863.9446	Y= 4809502.1900
P48	X= 600855.0153	Y= 4809501.1275
P49	X= 600843.4107	Y= 4809499.7467
P50	X= 600655.2780	Y= 4809325.1677
P51	X= 600630.8565	Y= 4809308.7193
P52	X= 600622.4885	Y= 4809292.2255
P53	X= 600613.8605	Y= 4809263.2223
P54	X= 600612.4346	Y= 4809234.1057
P55	X= 600609.7288	Y= 4809234.7823
P56	X= 600626.1592	Y= 4809413.3395
P57	X= 600618.8783	Y= 4809401.8107
P58	X= 600615.8639	Y= 4809396.8633
P59	X= 600612.8457	Y= 4809392.3195
P60	X= 600608.6423	Y= 4809386.5104
P61	X= 600601.0323	Y= 4809374.5241
P62	X= 600600.4679	Y= 4809373.3640
P63	X= 600599.8983	Y= 4809372.1921
P64	X= 600599.2646	Y= 4809370.8890
P65	X= 600595.2809	Y= 4809363.3458
P66	X= 600592.3340	Y= 4809356.9208
P67	X= 600588.4726	Y= 4809348.8010
P68	X= 600585.5754	Y= 4809342.2826
P69	X= 600578.9921	Y= 4809326.0280
P70	X= 600575.9985	Y= 4809317.1605
P71	X= 600573.5279	Y= 4809308.6136
P72	X= 600570.7285	Y= 4809299.1977
P73	X= 600563.9010	Y= 4809273.0036
P74	X= 600560.6126	Y= 4809246.8828
P75	X= 600556.8073	Y= 4809222.5594
P76	X= 600550.7729	Y= 4809205.7306
P77	X= 600551.6979	Y= 4809186.8282
P78	X= 600554.4790	Y= 4809168.0998

EDICIÓN: 00 - PROJ. CONSTRUCCIÓN



COORDENADAS DE REPLANTEO

PUNTOS	X	Y
P1	X= 602071.5280	Y= 4809805.5670
P2	X= 602074.4720	Y= 4809804.0700
P3	X= 602046.4079	Y= 4809778.2250
P4	X= 602043.3328	Y= 4809776.3464
P5	X= 602041.5692	Y= 4809774.8470
P6	X= 602015.6495	Y= 4809753.1875
P7	X= 601963.5874	Y= 4809725.3205
P8	X= 601932.7971	Y= 4809710.6054
P9	X= 601897.6924	Y= 4809696.6650
P10	X= 601894.1617	Y= 4809695.1583
P11	X= 601863.1675	Y= 4809684.4799
P12	X= 601829.4689	Y= 4809676.3397
P13	X= 601636.7174	Y= 4809627.3226
P14	X= 601625.4578	Y= 4809609.9171
P15	X= 601605.3494	Y= 4809602.1369
P16	X= 601605.3073	Y= 4809602.3589
P17	X= 601602.4933	Y= 4809617.3280
P18	X= 601582.4039	Y= 4809614.8962
P19	X= 601584.2710	Y= 4809618.2000
P20	X= 601566.3743	Y= 4809618.2228
P21	X= 601541.3600	Y= 4809609.8126
P22	X= 601527.8202	Y= 4809604.0215
P23	X= 601510.2002	Y= 4809590.4777
P24	X= 601481.1387	Y= 4809562.8702
P25	X= 601481.0520	Y= 4809562.9651
P26	X= 601474.6596	Y= 4809554.5057
P27	X= 601458.2765	Y= 4809535.5142
P28	X= 601449.5576	Y= 4809525.6913
P29	X= 601434.9947	Y= 4809515.0344
P30	X= 601423.1924	Y= 4809506.1550
P31	X= 601396.6916	Y= 4809496.7289
P32	X= 601395.6070	Y= 4809497.8435
P33	X= 601261.039	Y= 4809431.376
P34	X= 601236.6221	Y= 4809438.5729
P35	X= 601227.0682	Y= 4809439.0980
P36	X= 601216.5342	Y= 4809440.1207
P37	X= 601205.0652	Y= 4809440.6796
P38	X= 601192.8247	Y= 4809441.6563
P39	X= 601142.0633	Y= 4809452.2099

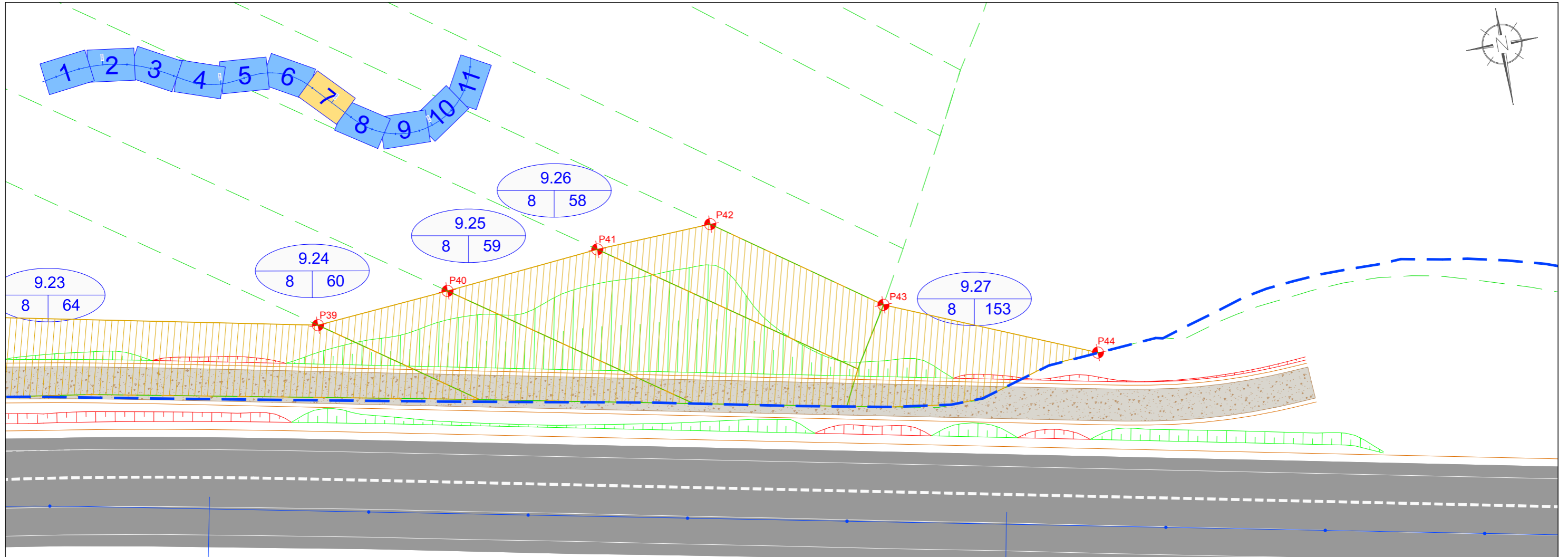

COORDENADAS DE REPLANTEO

PUNTOS	X	Y
P40	X= 601125.3102	Y= 4809450.9144
P41	X= 601105.8889	Y= 4809449.1750
P42	X= 601091.3897	Y= 4809448.6168
P43	X= 601071.8360	Y= 4809462.4770
P44	X= 601046.4499	Y= 4809473.2155
P45	X= 600884.2997	Y= 4809504.6119
P46	X= 600872.4849	Y= 4809503.2062
P47	X= 600863.9446	Y= 4809502.1900
P48	X= 600855.0153	Y= 4809501.1275
P49	X= 600843.4107	Y= 4809499.7467
P50	X= 600655.2780	Y= 4809325.1677
P51	X= 600630.8565	Y= 4809308.7193
P52	X= 600622.4885	Y= 4809292.2255
P53	X= 600613.8605	Y= 4809263.2223
P54	X= 600612.4346	Y= 4809234.1057
P55	X= 600609.7288	Y= 4809234.7823
P56	X= 600626.1592	Y= 4809413.3395
P57	X= 600618.8783	Y= 4809401.8107
P58	X= 600615.8639	Y= 4809396.8633
P59	X= 600612.8457	Y= 4809392.3195
P60	X= 600608.6423	Y= 4809386.5104
P61	X= 600601.0323	Y= 4809374.5241
P62	X= 600600.4679	Y= 4809373.3640
P63	X= 600599.8983	Y= 4809372.1921
P64	X= 600599.2646	Y= 4809370.8890
P65	X= 600595.2809	Y= 4809363.3458
P66	X= 600592.3340	Y= 4809356.9208
P67	X= 600588.4726	Y= 4809348.8010
P68	X= 600585.5754	Y= 4809342.2826
P69	X= 600578.9921	Y= 4809326.0280
P70	X= 600575.9985	Y= 4809317.1605
P71	X= 600573.5279	Y= 4809308.6136
P72	X= 600570.7285	Y= 4809299.1977
P73	X= 600563.9010	Y= 4809273.0036
P74	X= 600560.6126	Y= 4809246.8828
P75	X= 600556.8073	Y= 4809222.5594
P76	X= 600550.7729	Y= 4809205.7306
P77	X= 600551.6979	Y= 4809186.8282
P78	X= 600554.4790	Y= 4809168.0998

**LEYENDA**

- SUPERFICIE A EXPROPIAR
- PARCELA DE CATASTRO
- LÍNEA DE DOMINIO PÚBLICO
- Nº PARCELA SEGÚN PROYECTO
- Nº POLÍGONO CATASTRAL
- Nº PARCELA CATASTRAL

EDICIÓN: 00 - PROY. CONSTRUCCIÓN



COORDENADAS DE REPLANTEO		
PUNTOS	X	Y
P1	X= 602071.5280	Y= 4809805.5670
P2	X= 602074.4720	Y= 4809804.0700
P3	X= 602046.4079	Y= 4809778.2250
P4	X= 602043.3328	Y= 4809776.3464
P5	X= 602041.5692	Y= 4809774.8470
P6	X= 602015.6495	Y= 4809753.1875
P7	X= 601963.5874	Y= 4809725.3205
P8	X= 601932.7971	Y= 4809710.6054
P9	X= 601897.6924	Y= 4809696.6650
P10	X= 601894.1617	Y= 4809695.1583
P11	X= 601863.1675	Y= 4809684.4799
P12	X= 601829.4689	Y= 4809676.3397
P13	X= 601636.7174	Y= 4809627.3226
P14	X= 601625.4578	Y= 4809609.9171
P15	X= 601605.3494	Y= 4809602.1369
P16	X= 601605.3073	Y= 4809602.3589
P17	X= 601602.4933	Y= 4809617.3280
P18	X= 601582.4039	Y= 4809614.8962
P19	X= 601584.2710	Y= 4809618.2000
P20	X= 601566.3743	Y= 4809618.2228
P21	X= 601541.3600	Y= 4809609.8126
P22	X= 601527.8202	Y= 4809604.0215
P23	X= 601510.2002	Y= 4809590.4777
P24	X= 601481.1387	Y= 4809562.8702
P25	X= 601481.0520	Y= 4809562.9651
P26	X= 601474.6596	Y= 4809554.5057
P27	X= 601458.2765	Y= 4809535.5142
P28	X= 601449.5576	Y= 4809525.6913
P29	X= 601434.9947	Y= 4809515.0344
P30	X= 601423.1924	Y= 4809506.1550
P31	X= 601396.6916	Y= 4809496.7289
P32	X= 601395.6070	Y= 4809497.8435
P33	X= 601261.039	Y= 4809431.376
P34	X= 601236.6221	Y= 4809438.5729
P35	X= 601227.0682	Y= 4809439.0980
P36	X= 601216.5342	Y= 4809440.1207
P37	X= 601205.0652	Y= 4809440.6796
P38	X= 601192.8247	Y= 4809441.6563
P39	X= 601142.0633	Y= 4809452.2099

COORDENADAS DE REPLANTEO		
PUNTOS	X	Y
P40	X= 601125.3102	Y= 4809450.9144
P41	X= 601105.8889	Y= 4809449.1750
P42	X= 601091.3897	Y= 4809448.6168
P43	X= 601071.8360	Y= 4809462.4770
P44	X= 601046.4499	Y= 4809473.2155
P45	X= 600884.2997	Y= 4809504.6119
P46	X= 600872.4849	Y= 4809503.2062
P47	X= 600863.9446	Y= 4809502.1900
P48	X= 600855.0153	Y= 4809501.1275
P49	X= 600843.4107	Y= 4809499.7467
P50	X= 600655.2780	Y= 4809325.1677
P51	X= 600630.8565	Y= 4809308.7193
P52	X= 600622.4885	Y= 4809292.2255
P53	X= 600613.8605	Y= 4809263.2223
P54	X= 600612.4346	Y= 4809234.1057
P55	X= 600609.7288	Y= 4809234.7823
P56	X= 600626.1592	Y= 4809413.3395
P57	X= 600618.8783	Y= 4809401.8107
P58	X= 600615.8639	Y= 4809396.8633
P59	X= 600612.8457	Y= 4809392.3195
P60	X= 600608.6423	Y= 4809386.5104
P61	X= 600601.0323	Y= 4809374.5241
P62	X= 600600.4679	Y= 4809373.3640
P63	X= 600599.8983	Y= 4809372.1921
P64	X= 600599.2646	Y= 4809370.8890
P65	X= 600595.2809	Y= 4809363.3458
P66	X= 600592.3340	Y= 4809356.9208
P67	X= 600588.4726	Y= 4809348.8010
P68	X= 600585.5754	Y= 4809342.2826
P69	X= 600578.9921	Y= 4809326.0280
P70	X= 600575.9985	Y= 4809317.1605
P71	X= 600573.5279	Y= 4809308.6136
P72	X= 600570.7285	Y= 4809299.1977
P73	X= 600563.9010	Y= 4809273.0036
P74	X= 600560.6126	Y= 4809246.8828
P75	X= 600556.8073	Y= 4809222.5594
P76	X= 600550.7729	Y= 4809205.7306
P77	X= 600551.6979	Y= 4809186.8282
P78	X= 600554.4790	Y= 4809168.0998

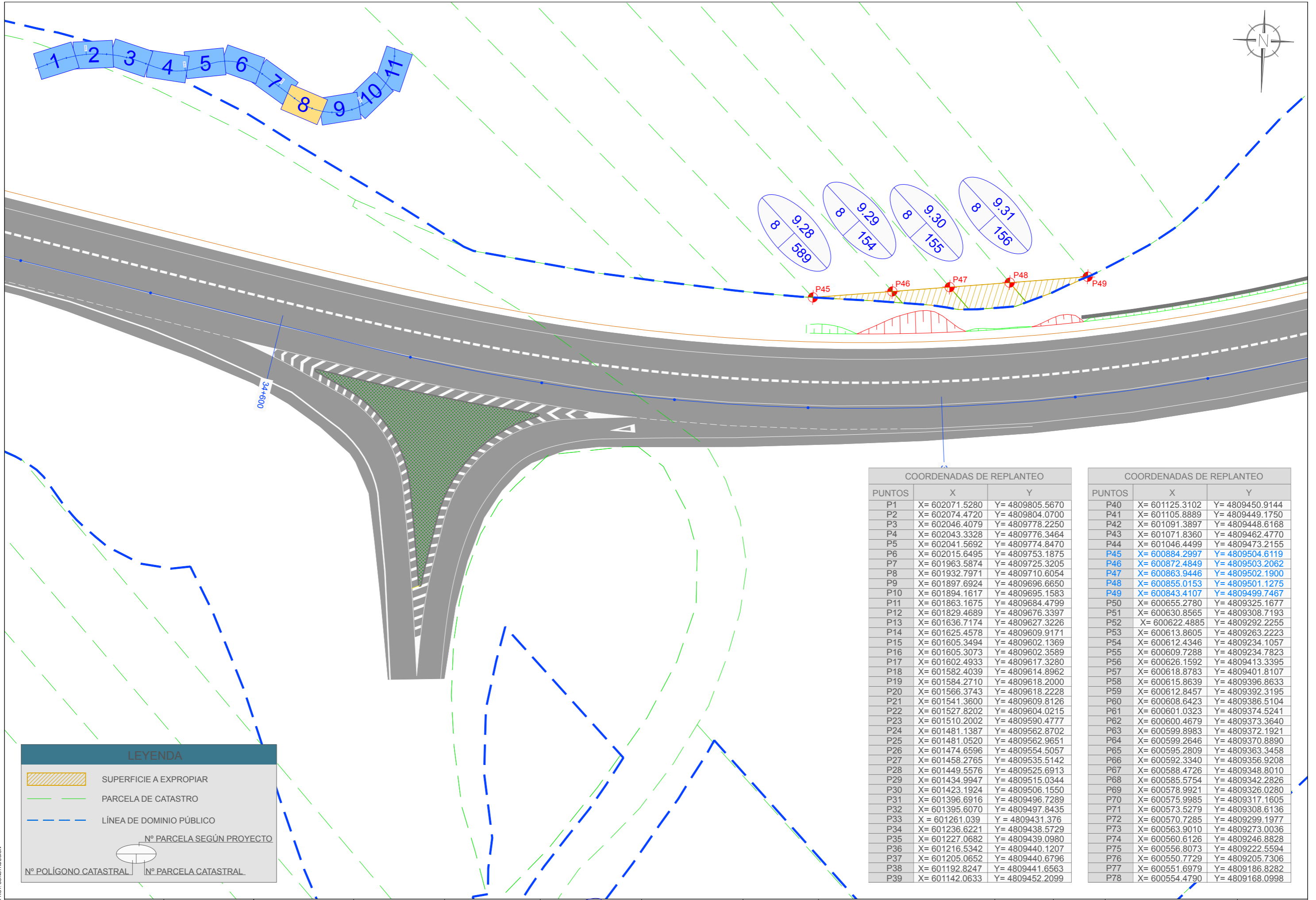
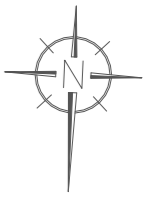
**LEYENDA**

- SUPERFICIE A EXPROPIAR
- PARCELA DE CATASTRO
- LÍNEA DE DOMINIO PÚBLICO

Nº PARCELA SEGÚN PROYECTO

Nº POLÍGONO CATASTRAL    Nº PARCELA CATASTRAL

EDICIÓN: 00 - PROJ. CONSTRUCCIÓN



**LEYENDA**

- SUPERFICIE A EXPROPIAR
- PARCELA DE CATASTRO
- LÍNEA DE DOMINIO PÚBLICO

Nº PARCELA SEGÚN PROYECTO

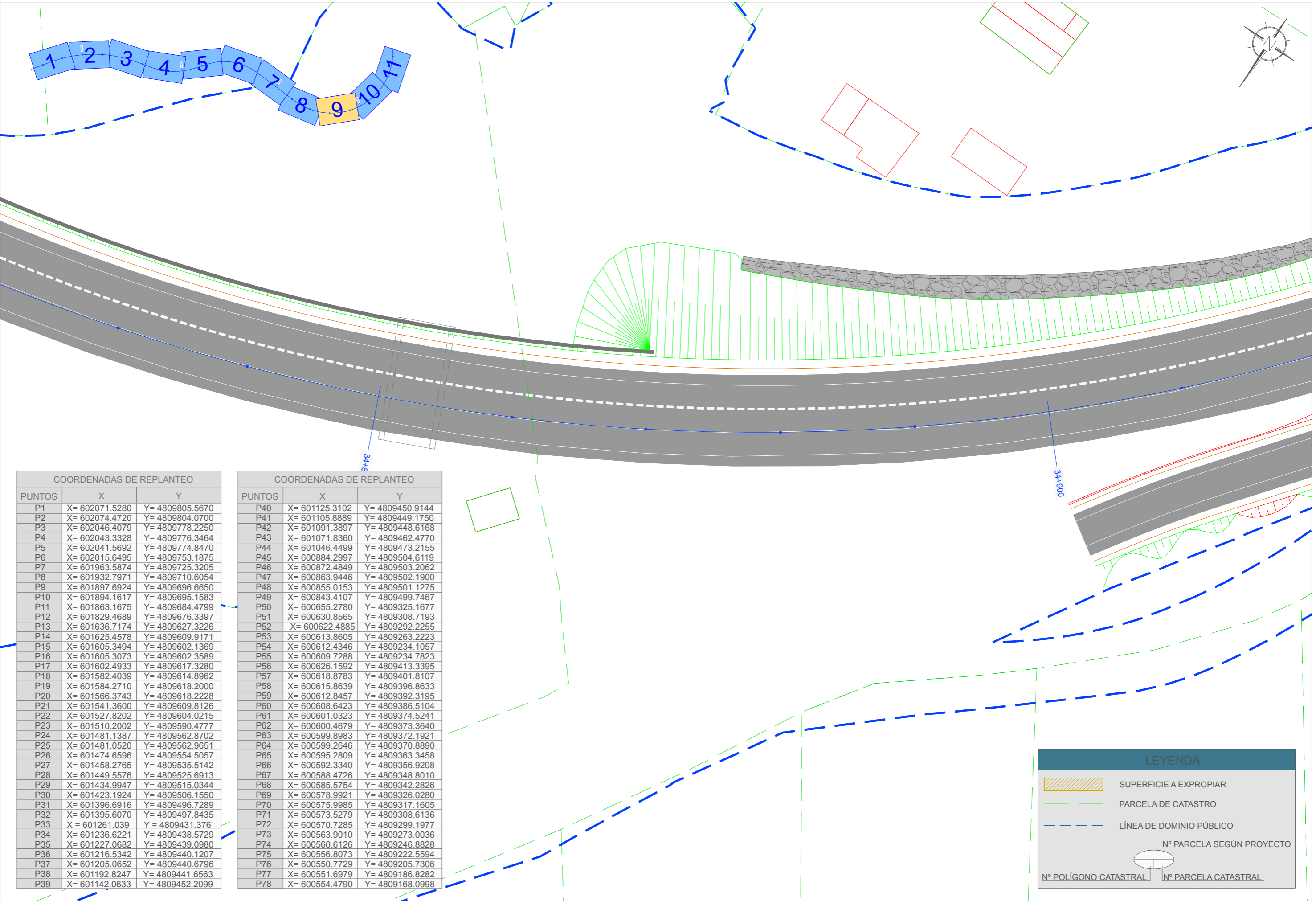
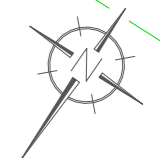
Nº POLÍGONO CATASTRAL    Nº PARCELA CATASTRAL

COORDENADAS DE REPLANTEO		
PUNTOS	X	Y
P1	X= 602071.5280	Y= 4809805.5670
P2	X= 602074.4720	Y= 4809804.0700
P3	X= 602046.4079	Y= 4809778.2250
P4	X= 602043.3328	Y= 4809776.3464
P5	X= 602041.5692	Y= 4809774.8470
P6	X= 602015.6495	Y= 4809753.1875
P7	X= 601963.5874	Y= 4809725.3205
P8	X= 601932.7971	Y= 4809710.6054
P9	X= 601897.6924	Y= 4809696.6650
P10	X= 601894.1617	Y= 4809695.1583
P11	X= 601863.1675	Y= 4809684.4799
P12	X= 601829.4689	Y= 4809676.3397
P13	X= 601636.7174	Y= 4809627.3226
P14	X= 601625.4578	Y= 4809609.9171
P15	X= 601605.3494	Y= 4809602.1369
P16	X= 601605.3073	Y= 4809602.3589
P17	X= 601602.4933	Y= 4809617.3280
P18	X= 601582.4039	Y= 4809614.8962
P19	X= 601584.2710	Y= 4809618.2000
P20	X= 601510.2002	Y= 4809590.4777
P21	X= 601541.3600	Y= 4809609.8126
P22	X= 601527.8202	Y= 4809604.0215
P23	X= 601510.2002	Y= 4809590.4777
P24	X= 601481.1387	Y= 4809562.8702
P25	X= 601481.0520	Y= 4809562.9651
P26	X= 601474.6596	Y= 4809554.5057
P27	X= 601458.2765	Y= 4809535.5142
P28	X= 601449.5576	Y= 4809525.6913
P29	X= 601434.9947	Y= 4809515.0344
P30	X= 601423.1924	Y= 4809506.1550
P31	X= 601396.6916	Y= 4809496.7289
P32	X= 601395.6070	Y= 4809497.8435
P33	X= 601261.039	Y= 4809431.376
P34	X= 601236.6221	Y= 4809438.5729
P35	X= 601227.0682	Y= 4809439.0980
P36	X= 601216.5342	Y= 4809440.1207
P37	X= 601205.0652	Y= 4809440.6796
P38	X= 601192.8247	Y= 4809441.6563
P39	X= 601142.0633	Y= 4809452.2099

COORDENADAS DE REPLANTEO		
PUNTOS	X	Y
P40	X= 601125.3102	Y= 4809450.9144
P41	X= 601105.8889	Y= 4809449.1750
P42	X= 601091.3897	Y= 4809448.6168
P43	X= 601071.8360	Y= 4809462.4770
P44	X= 601046.4499	Y= 4809473.2155
P45	X= 600884.2997	Y= 4809504.6119
P46	X= 600872.4849	Y= 4809503.2062
P47	X= 600863.9446	Y= 4809502.1900
P48	X= 600855.0153	Y= 4809501.1275
P49	X= 600843.4107	Y= 4809499.7467
P50	X= 600655.2780	Y= 4809325.1677
P51	X= 600630.8565	Y= 4809308.7193
P52	X= 600622.4885	Y= 4809292.2255
P53	X= 600613.8605	Y= 4809263.2223
P54	X= 600612.4346	Y= 4809234.1057
P55	X= 600609.7288	Y= 4809234.7823
P56	X= 600626.1592	Y= 4809413.3395
P57	X= 600618.8783	Y= 4809401.8107
P58	X= 600615.8639	Y= 4809396.8633
P59	X= 600612.8457	Y= 4809392.3195
P60	X= 600608.6423	Y= 4809386.5104
P61	X= 600601.0323	Y= 4809374.5241
P62	X= 600600.4679	Y= 4809373.3640
P63	X= 600599.8983	Y= 4809372.1921
P64	X= 600599.2646	Y= 4809370.8890
P65	X= 600595.2809	Y= 4809363.3458
P66	X= 600592.3340	Y= 4809356.9208
P67	X= 600588.4726	Y= 4809348.8010
P68	X= 600585.5754	Y= 4809342.2826
P69	X= 600578.9921	Y= 4809326.0280
P70	X= 600575.9985	Y= 4809317.1605
P71	X= 600573.5279	Y= 4809308.6136
P72	X= 600570.7285	Y= 4809299.1977
P73	X= 600563.9010	Y= 4809273.0036
P74	X= 600560.6126	Y= 4809246.8828
P75	X= 600556.8073	Y= 4809222.5594
P76	X= 600550.7729	Y= 4809205.7306
P77	X= 600551.6979	Y= 4809186.8282
P78	X= 600554.4790	Y= 4809168.0998

EDICIÓN: 00 - PROJ. CONSTRUCCIÓN





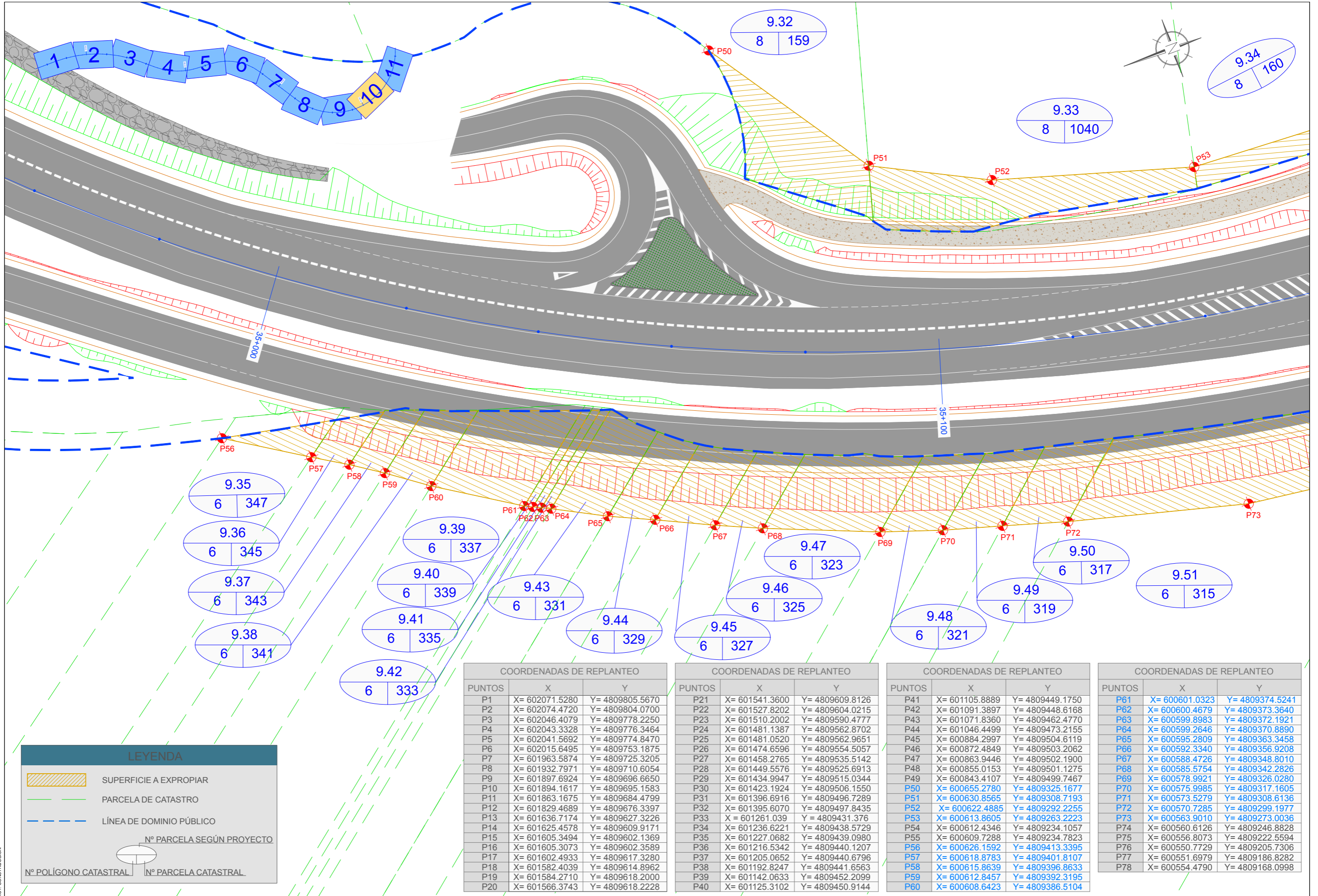
COORDENADAS DE REPLANTEO		
PUNTOS	X	Y
P1	X= 602071.5280	Y= 4809805.5670
P2	X= 602074.4720	Y= 4809804.0700
P3	X= 602046.4079	Y= 4809778.2250
P4	X= 602043.3328	Y= 4809776.3464
P5	X= 602041.5692	Y= 4809774.8470
P6	X= 602015.6495	Y= 4809753.1875
P7	X= 601963.5874	Y= 4809725.3205
P8	X= 601932.7971	Y= 4809710.6054
P9	X= 601897.6924	Y= 4809696.6650
P10	X= 601894.1617	Y= 4809695.1583
P11	X= 601863.1675	Y= 4809684.4799
P12	X= 601829.4689	Y= 4809676.3397
P13	X= 601636.7174	Y= 4809627.3226
P14	X= 601625.4578	Y= 4809609.9171
P15	X= 601605.3494	Y= 4809602.1369
P16	X= 601605.3073	Y= 4809602.3589
P17	X= 601602.4933	Y= 4809617.3280
P18	X= 601582.4039	Y= 4809614.8962
P19	X= 601584.2710	Y= 4809618.2000
P20	X= 601566.3743	Y= 4809618.2228
P21	X= 601541.3600	Y= 4809609.8126
P22	X= 601527.8202	Y= 4809604.0215
P23	X= 601510.2002	Y= 4809590.4777
P24	X= 601481.1387	Y= 4809562.8702
P25	X= 601481.0520	Y= 4809562.9651
P26	X= 601474.6596	Y= 4809554.5057
P27	X= 601458.2765	Y= 4809535.5142
P28	X= 601449.5576	Y= 4809525.6913
P29	X= 601434.9947	Y= 4809515.0344
P30	X= 601423.1924	Y= 4809506.1550
P31	X= 601396.6916	Y= 4809496.7289
P32	X= 601395.6070	Y= 4809497.8435
P33	X= 601261.039	Y= 4809431.376
P34	X= 601236.6221	Y= 4809438.5729
P35	X= 601227.0682	Y= 4809439.0980
P36	X= 601216.5342	Y= 4809440.1207
P37	X= 601205.0652	Y= 4809440.6796
P38	X= 601192.8247	Y= 4809441.6563
P39	X= 601142.0633	Y= 4809452.2099

COORDENADAS DE REPLANTEO		
PUNTOS	X	Y
P40	X= 601125.3102	Y= 4809450.9144
P41	X= 601105.8889	Y= 4809449.1750
P42	X= 601091.3897	Y= 4809448.6168
P43	X= 601071.8360	Y= 4809462.4770
P44	X= 601046.4499	Y= 4809473.2155
P45	X= 600884.2997	Y= 4809504.6119
P46	X= 600872.4849	Y= 4809503.2062
P47	X= 600863.9446	Y= 4809502.1900
P48	X= 600855.0153	Y= 4809501.1275
P49	X= 600843.4107	Y= 4809499.7467
P50	X= 600655.2780	Y= 4809325.1677
P51	X= 600630.8565	Y= 4809308.7193
P52	X= 600622.4885	Y= 4809292.2255
P53	X= 600613.8605	Y= 4809263.2223
P54	X= 600612.4346	Y= 4809234.1057
P55	X= 600609.7288	Y= 4809234.7823
P56	X= 600626.1592	Y= 4809413.3395
P57	X= 600618.8783	Y= 4809401.8107
P58	X= 600615.8639	Y= 4809396.8633
P59	X= 600612.8457	Y= 4809392.3195
P60	X= 600608.6423	Y= 4809386.5104
P61	X= 600601.0323	Y= 4809374.5241
P62	X= 600600.4679	Y= 4809373.3640
P63	X= 600599.8983	Y= 4809372.1921
P64	X= 600599.2646	Y= 4809370.8890
P65	X= 600595.2809	Y= 4809363.3458
P66	X= 600592.3340	Y= 4809356.9208
P67	X= 600588.4726	Y= 4809348.8010
P68	X= 600585.5754	Y= 4809342.2826
P69	X= 600578.9921	Y= 4809326.0280
P70	X= 600575.9985	Y= 4809317.1605
P71	X= 600573.5279	Y= 4809308.6136
P72	X= 600570.7285	Y= 4809299.1977
P73	X= 600563.9010	Y= 4809273.0036
P74	X= 600560.6126	Y= 4809246.8828
P75	X= 600556.8073	Y= 4809222.5594
P76	X= 600550.7729	Y= 4809205.7306
P77	X= 600551.6979	Y= 4809186.8282
P78	X= 600554.4790	Y= 4809168.0998

**LEYENDA**

- SUPERFICIE A EXPROPIAR
- PARCELA DE CATASTRO
- LÍNEA DE DOMINIO PÚBLICO
- Nº PARCELA SEGÚN PROYECTO
- Nº POLÍGONO CATASTRAL
- Nº PARCELA CATASTRAL

EDICIÓN: 00 - PROJ. CONSTRUCCIÓN



**LEYENDA**

- SUPERFICIE A EXPROPIAR
- PARCELA DE CATASTRO
- LÍNEA DE DOMINIO PÚBLICO
- N° PARCELA SEGÚN PROYECTO
- N° POLÍGONO CATASTRAL
- N° PARCELA CATASTRAL


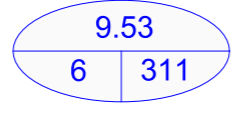
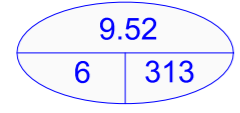
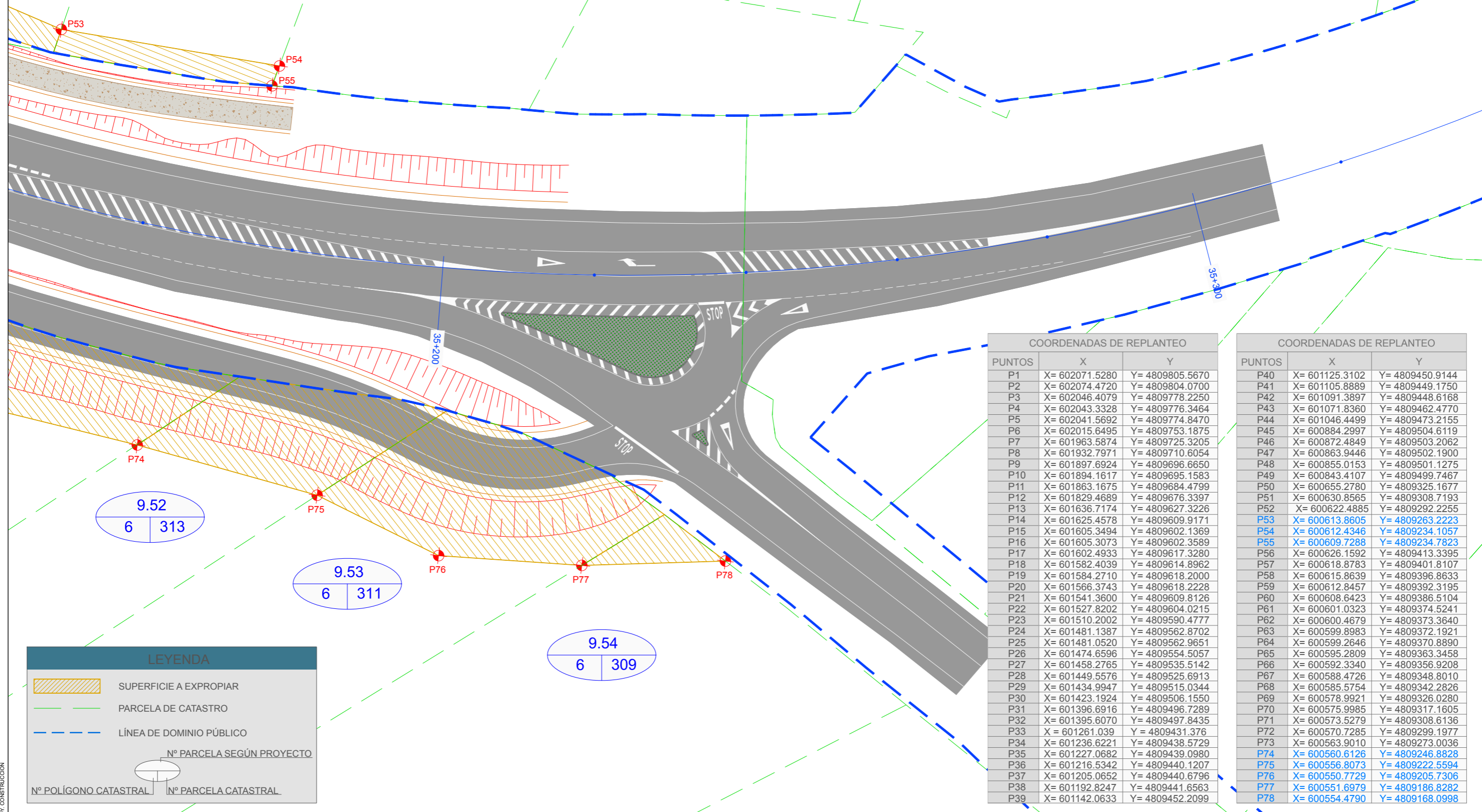

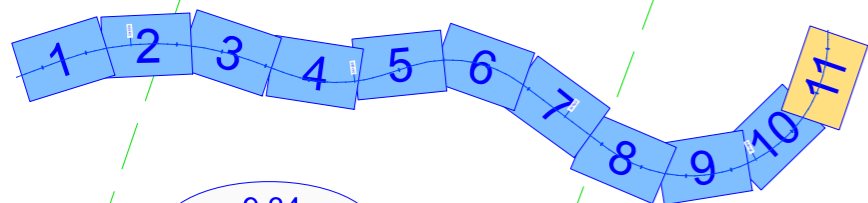
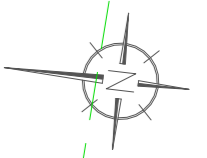
COORDENADAS DE REPLANTEO		
PUNTOS	X	Y
P1	X= 602071.5280	Y= 4809805.5670
P2	X= 602074.4720	Y= 4809804.0700
P3	X= 602046.4079	Y= 4809778.2250
P4	X= 602043.3328	Y= 4809776.3464
P5	X= 602041.5692	Y= 4809774.8470
P6	X= 602015.6495	Y= 4809753.1875
P7	X= 601963.5874	Y= 4809725.3205
P8	X= 601932.7971	Y= 4809710.6054
P9	X= 601897.6924	Y= 4809696.6650
P10	X= 601894.1617	Y= 4809695.1583
P11	X= 601863.1675	Y= 4809684.4799
P12	X= 601829.4689	Y= 4809676.3397
P13	X= 601636.7174	Y= 4809627.3226
P14	X= 601625.4578	Y= 4809609.9171
P15	X= 601605.3494	Y= 4809602.1369
P16	X= 601605.3073	Y= 4809602.3589
P17	X= 601602.4933	Y= 4809617.3280
P18	X= 601582.4039	Y= 4809614.8962
P19	X= 601584.2710	Y= 4809618.2000
P20	X= 601566.3743	Y= 4809618.2228

COORDENADAS DE REPLANTEO		
PUNTOS	X	Y
P21	X= 601541.3600	Y= 4809609.8126
P22	X= 601527.8202	Y= 4809604.0215
P23	X= 601510.2002	Y= 4809590.4777
P24	X= 601481.1387	Y= 4809562.8702
P25	X= 601481.0520	Y= 4809562.9651
P26	X= 601474.6596	Y= 4809554.5057
P27	X= 601458.2765	Y= 4809535.5142
P28	X= 601449.5576	Y= 4809525.6913
P29	X= 601434.9947	Y= 4809515.0344
P30	X= 601423.1924	Y= 4809506.1550
P31	X= 601396.6916	Y= 4809496.7289
P32	X= 601395.6070	Y= 4809497.8435
P33	X= 601261.039	Y= 4809431.376
P34	X= 601236.6221	Y= 4809438.5729
P35	X= 601227.0682	Y= 4809439.0980
P36	X= 601216.5342	Y= 4809440.1207
P37	X= 601205.0652	Y= 4809440.6796
P38	X= 601192.8247	Y= 4809441.6563
P39	X= 601142.0633	Y= 4809452.2099
P40	X= 601125.3102	Y= 4809450.9144

COORDENADAS DE REPLANTEO		
PUNTOS	X	Y
P41	X= 601105.8889	Y= 4809449.1750
P42	X= 601091.3897	Y= 4809448.6168
P43	X= 601071.8360	Y= 4809462.4770
P44	X= 601046.4499	Y= 4809473.2155
P45	X= 600884.2997	Y= 4809504.6119
P46	X= 600872.4849	Y= 4809503.2062
P47	X= 600863.9446	Y= 4809502.1900
P48	X= 600855.0153	Y= 4809501.1275
P49	X= 600843.4107	Y= 4809499.7467
P50	X= 600655.2780	Y= 4809325.1677
P51	X= 600630.8565	Y= 4809308.7193
P52	X= 600622.4885	Y= 4809292.2255
P53	X= 600613.8605	Y= 4809263.2223
P54	X= 600612.4346	Y= 4809234.1057
P55	X= 600609.7288	Y= 4809234.7823
P56	X= 600626.1592	Y= 4809413.3395
P57	X= 600618.8783	Y= 4809401.8107
P58	X= 600615.8639	Y= 4809396.8633
P59	X= 600612.8457	Y= 4809392.3195
P60	X= 600608.6423	Y= 4809386.5104

COORDENADAS DE REPLANTEO		
PUNTOS	X	Y
P61	X= 600601.0323	Y= 4809374.5241
P62	X= 600600.4679	Y= 4809373.3640
P63	X= 600599.8983	Y= 4809372.1921
P64	X= 600599.2646	Y= 4809370.8890
P65	X= 600595.2809	Y= 4809363.3458
P66	X= 600592.3340	Y= 4809356.9208
P67	X= 600588.4726	Y= 4809348.8010
P68	X= 600585.5754	Y= 4809342.2826
P69	X= 600578.9921	Y= 4809326.0280
P70	X= 600575.9985	Y= 4809317.1605
P71	X= 600573.5279	Y= 4809308.6136
P72	X= 600570.7285	Y= 4809299.1977
P73	X= 600563.9010	Y= 4809273.0036
P74	X= 600560.6126	Y= 4809246.8828
P75	X= 600556.8073	Y= 4809222.5594
P76	X= 600550.7729	Y= 4809205.7306
P77	X= 600551.6979	Y= 4809186.8282
P78	X= 600554.4790	Y= 4809168.0998

EDICIÓN: 00 - PROY. CONSTRUCCIÓN



LEYENDA	
	SUPERFICIE A EXPROPIAR
	PARCELA DE CATASTRO
	LÍNEA DE DOMINIO PÚBLICO
	N° PARCELA SEGÚN PROYECTO
	N° POLÍGONO CATASTRAL
	N° PARCELA CATASTRAL

COORDENADAS DE REPLANTEO		
PUNTOS	X	Y
P1	X= 602071.5280	Y= 4809805.5670
P2	X= 602074.4720	Y= 4809804.0700
P3	X= 602046.4079	Y= 4809778.2250
P4	X= 602043.3328	Y= 4809776.3464
P5	X= 602041.5692	Y= 4809774.8470
P6	X= 602015.6495	Y= 4809753.1875
P7	X= 601963.5874	Y= 4809725.3205
P8	X= 601932.7971	Y= 4809710.6054
P9	X= 601897.6924	Y= 4809696.6650
P10	X= 601894.1617	Y= 4809695.1583
P11	X= 601863.1675	Y= 4809684.4799
P12	X= 601829.4689	Y= 4809676.3397
P13	X= 601636.7174	Y= 4809627.3226
P14	X= 601625.4578	Y= 4809609.9171
P15	X= 601605.3494	Y= 4809602.1369
P16	X= 601605.3073	Y= 4809602.3589
P17	X= 601602.4933	Y= 4809617.3280
P18	X= 601582.4039	Y= 4809614.8962
P19	X= 601584.2710	Y= 4809618.2000
P20	X= 601566.3743	Y= 4809618.2228
P21	X= 601541.3600	Y= 4809609.8126
P22	X= 601527.8202	Y= 4809604.0215
P23	X= 601510.2002	Y= 4809590.4777
P24	X= 601481.1387	Y= 4809562.8702
P25	X= 601481.0520	Y= 4809562.9651
P26	X= 601474.6596	Y= 4809554.5057
P27	X= 601458.2765	Y= 4809535.5142
P28	X= 601449.5576	Y= 4809525.6913
P29	X= 601434.9947	Y= 4809515.0344
P30	X= 601423.1924	Y= 4809506.1550
P31	X= 601396.6916	Y= 4809496.7289
P32	X= 601395.6070	Y= 4809497.8435
P33	X= 601261.039	Y= 4809431.376
P34	X= 601236.6221	Y= 4809438.5729
P35	X= 601227.0682	Y= 4809439.0980
P36	X= 601216.5342	Y= 4809440.1207
P37	X= 601205.0652	Y= 4809440.6796
P38	X= 601192.8247	Y= 4809441.6563
P39	X= 601142.0633	Y= 4809452.2099

COORDENADAS DE REPLANTEO		
PUNTOS	X	Y
P40	X= 601125.3102	Y= 4809450.9144
P41	X= 601105.8889	Y= 4809449.1750
P42	X= 601091.3897	Y= 4809448.6168
P43	X= 601071.8360	Y= 4809462.4770
P44	X= 601046.4499	Y= 4809473.2155
P45	X= 600884.2997	Y= 4809504.6119
P46	X= 600872.4849	Y= 4809503.2062
P47	X= 600863.9446	Y= 4809502.1900
P48	X= 600855.0153	Y= 4809501.1275
P49	X= 600843.4107	Y= 4809499.7467
P50	X= 600655.2780	Y= 4809325.1677
P51	X= 600630.8565	Y= 4809308.7193
P52	X= 600622.4885	Y= 4809292.2255
P53	X= 600613.8605	Y= 4809263.2223
P54	X= 600612.4346	Y= 4809234.1057
P55	X= 600609.7288	Y= 4809234.7823
P56	X= 600626.1592	Y= 4809413.3395
P57	X= 600618.8783	Y= 4809401.8107
P58	X= 600615.8639	Y= 4809396.8633
P59	X= 600612.8457	Y= 4809392.3195
P60	X= 600608.6423	Y= 4809386.5104
P61	X= 600601.0323	Y= 4809374.5241
P62	X= 600600.4679	Y= 4809373.3640
P63	X= 600599.8983	Y= 4809372.1921
P64	X= 600599.2646	Y= 4809370.8890
P65	X= 600595.2809	Y= 4809363.3458
P66	X= 600592.3340	Y= 4809356.9208
P67	X= 600588.4726	Y= 4809348.8010
P68	X= 600585.5754	Y= 4809342.2826
P69	X= 600578.9921	Y= 4809326.0280
P70	X= 600575.9985	Y= 4809317.1605
P71	X= 600573.5279	Y= 4809308.6136
P72	X= 600570.7285	Y= 4809299.1977
P73	X= 600563.9010	Y= 4809273.0036
P74	X= 600560.6126	Y= 4809246.8828
P75	X= 600556.8073	Y= 4809222.5594
P76	X= 600550.7729	Y= 4809205.7306
P77	X= 600551.6979	Y= 4809186.8282
P78	X= 600554.4790	Y= 4809168.0998

EDICIÓN: 00 - PROJ. CONSTRUCCIÓN